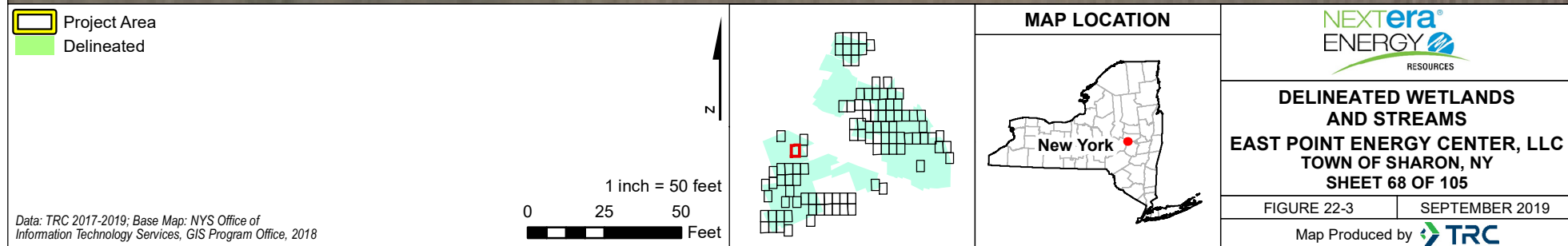




<div><div><div></div><div>Project Area</div></div><div><div></div><div>Delineated</div></div></div> <div><div><div></div><div>0</div></div><div><div></div><div>25</div></div><div><div></div><div>50</div></div><div><div></div><div>Feet</div></div></div> <div><div><div></div><div>1 inch = 50 feet</div></div><div><div></div><div>Feet</div></div></div> <div><div><div></div><div>0</div></div><div><div></div><div>25</div></div><div><div></div><div>50</div></div><div><div></div><div>Feet</div></div></div>	<div><div><div></div><div>0</div></div><div><div></div><div>25</div></div><div><div></div><div>50</div></div><div><div></div><div>Feet</div></div></div> <div><div><div></div><div>0</div></div><div><div></div><div>25</div></div><div><div></div><div>50</div></div><div><div></div><div>Feet</div></div></div>	<div><div><div></div><div>MAP LOCATION</div></div><div><div><div></div><div>New York</div></div></div></div>	<div><div><div><div></div><div>NEXTERA</div><div>ENERGY</div><div>RESOURCES</div></div></div><div><div><div></div><div>DELINEATED WETLANDS AND STREAMS</div><div>EAST POINT ENERGY CENTER, LLC</div><div>TOWN OF SHARON, NY</div><div>SHEET 67 OF 105</div></div></div><div><div><div></div><div>FIGURE 22-3</div></div><div><div></div><div>SEPTEMBER 2019</div></div></div><div><div><div></div><div>Map Produced by</div></div><div><div></div><div>TRC</div></div></div></div>
---	---	--	--

Data: TRC 2017-2019; Base Map: NYS Office of Information Technology Services, GIS Program Office, 2018




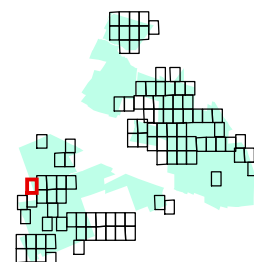









<div><div><div></div><div>Project Area</div></div><div><div></div><div>Delineated</div></div></div> <div><div><div></div><div>0</div></div><div><div></div><div>25</div></div><div><div></div><div>50</div></div><div><div></div><div>Feet</div></div></div> <div><div><div></div><div>1 inch = 50 feet</div></div></div> <div><div><div></div><div>0</div></div><div><div></div><div>25</div></div><div><div></div><div>50</div></div><div><div></div><div>Feet</div></div></div> <div><div><div></div><div>0</div></div><div><div></div><div>25</div></div><div><div></div><div>50</div></div><div><div></div><div>Feet</div></div></div>		<div><div>MAP LOCATION</div><div></div></div>	<div><div><div><div>NEXTERA</div><div>ENERGY</div><div>RESOURCES</div></div></div><div><div>DELINEATED WETLANDS AND STREAMS</div><div>EAST POINT ENERGY CENTER, LLC</div><div>TOWN OF SHARON, NY</div><div>SHEET 69 OF 105</div></div><div><div>FIGURE 22-3</div><div>SEPTEMBER 2019</div></div><div><div>Map Produced by</div><div></div></div></div>
---	--	---	--

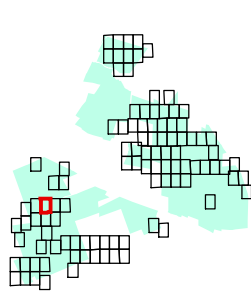
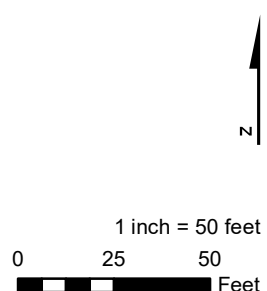
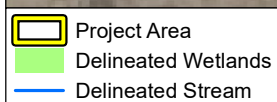
Data: TRC 2017-2019; Base Map: NYS Office of Information Technology Services, GIS Program Office, 2018



<p> Project Area</p> <p> Delineated</p> <p><small>Data: TRC 2017-2019; Base Map: NYS Office of Information Technology Services, GIS Program Office, 2018</small></p>	<p></p> <p>1 inch = 50 feet</p> <p>0 25 50 Feet</p> <p></p>	<p><b>MAP LOCATION</b></p> <p></p>	<p></p> <p><b>DELINEATED WETLANDS AND STREAMS</b></p> <p><b>EAST POINT ENERGY CENTER, LLC</b></p> <p><b>TOWN OF SHARON, NY</b></p> <p><b>SHEET 70 OF 105</b></p> <table border="1"><tr><td>FIGURE 22-3</td><td>SEPTEMBER 2019</td></tr><tr><td colspan="2">Map Produced by </td></tr></table>	FIGURE 22-3	SEPTEMBER 2019	Map Produced by 	
FIGURE 22-3	SEPTEMBER 2019						
Map Produced by 							




<div><div><div></div></div><div>Project Area</div></div> <div><div></div><div>Delineated Stream</div></div>	<div><div><div></div></div><div>N</div></div> <div><div>02550</div><div>1 inch = 50 feet</div><div>Feet</div></div>	<div><div><div></div></div><div></div></div>	MAP LOCATION	
			<div><div><div></div></div><div>New York</div></div>	
			<div><div><div></div></div><div>DELINEATED WETLANDS AND STREAMS</div><div>EAST POINT ENERGY CENTER, LLC</div><div>TOWN OF SHARON, NY</div><div>SHEET 71 OF 105</div></div>	
<div><div><div></div></div><div>Data: TRC 2017-2019; Base Map: NYS Office of Information Technology Services, GIS Program Office, 2018</div></div>		<div><div><div></div></div><div>FIGURE 22-3</div></div>		<div><div><div></div></div><div>SEPTEMBER 2019</div></div>
<div><div><div></div></div><div>Map Produced by</div><div><div></div><div>TRC</div></div></div>				



**DELINEATED WETLANDS  
AND STREAMS  
EAST POINT ENERGY CENTER, LLC  
TOWN OF SHARON, NY  
SHEET 72 OF 105**

FIGURE 22-3	SEPTEMBER 2019
-------------	----------------

Map Produced by  TRC

Data: TRC 2017-2019; Base Map: NYS Office of Information Technology Services, GIS Program Office, 2018



<div><div></div> Project Area</div> <div><div></div> Delineated Wetlands</div>	<div><div></div></div> <div>1 inch = 50 feet</div> <div>0 25 50 Feet</div>	<div><div></div></div>	MAP LOCATION	
			<div><div>New York</div></div>	
			<div><div>NEXTera<sup>®</sup></div><div>ENERGY</div><div>RESOURCES</div></div>	
			<div>DELINEATED WETLANDS AND STREAMS</div> <div>EAST POINT ENERGY CENTER, LLC</div> <div>TOWN OF SHARON, NY</div> <div>SHEET 73 OF 105</div>	
Data: TRC 2017-2019; Base Map: NYS Office of Information Technology Services, GIS Program Office, 2018		FIGURE 22-3		SEPTEMBER 2019
		Map Produced by		<div><div>TRC</div></div>



<div><div><div></div><div>Project Area</div></div><div><div></div><div>Delineated</div></div></div> <div><div><div></div><div>0</div></div><div><div></div><div>25</div></div><div><div></div><div>50</div></div><div><div></div><div>Feet</div></div></div> <div><div>1 inch = 50 feet</div></div> <div><div></div><div>0</div></div> <div><div></div><div>25</div></div> <div><div></div><div>50</div></div> <div><div></div><div>Feet</div></div>
--

0

25

50

Feet

0


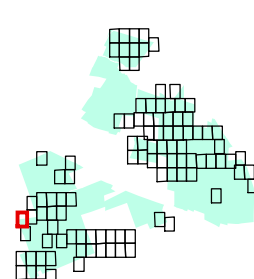





25

50

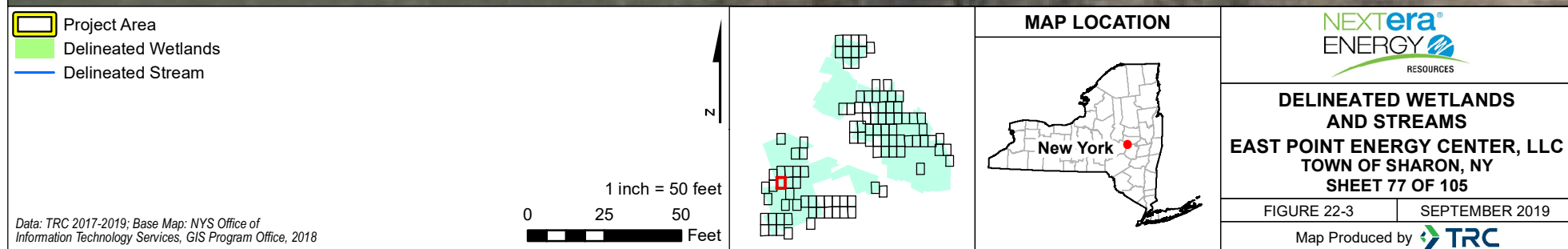
Feet

Data: TRC 2017-2019; Base Map: NYS Office of Information Technology Services, GIS Program Office, 2018





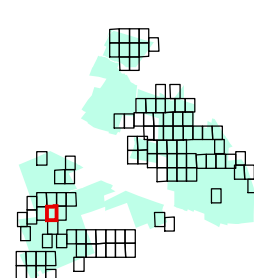







<p> Project Area</p> <p> Delineated</p> <p> Delineated</p> <p>Data: TRC 2017-2019; Base Map: NYS Office of Information Technology Services, GIS Program Office, 2018</p>	<p>1 inch = 50 feet</p> <p>0 25 50 Feet</p>  	<p>MAP LOCATION</p> 	<p></p> <p><b>DELINEATED WETLANDS AND STREAMS</b></p> <p><b>EAST POINT ENERGY CENTER, LLC</b></p> <p><b>TOWN OF SHARON, NY</b></p> <p><b>SHEET 75 OF 105</b></p> <table border="1"><tr><td>FIGURE 22-3</td><td>SEPTEMBER 2019</td></tr><tr><td colspan="2">Map Produced by </td></tr></table>	FIGURE 22-3	SEPTEMBER 2019	Map Produced by 	
FIGURE 22-3	SEPTEMBER 2019						
Map Produced by 							













<p> Project Area</p> <p> Delineated Wetlands</p> <p> Delineated Stream</p> <p><small>Data: TRC 2017-2019; Base Map: NYS Office of Information Technology Services, GIS Program Office, 2018</small></p>	<p>1 inch = 50 feet</p> <p>0 25 50 Feet</p>  	<p><b>MAP LOCATION</b></p> 	<p></p> <p><b>DELINEATED WETLANDS AND STREAMS</b></p> <p><b>EAST POINT ENERGY CENTER, LLC</b></p> <p><b>TOWN OF SHARON, NY</b></p> <p><b>SHEET 78 OF 105</b></p> <table border="1"><tr><td>FIGURE 22-3</td><td>SEPTEMBER 2019</td></tr><tr><td colspan="2">Map Produced by </td></tr></table>	FIGURE 22-3	SEPTEMBER 2019	Map Produced by 	
FIGURE 22-3	SEPTEMBER 2019						
Map Produced by 							





 Project Area Delineated	 1 inch = 50 feet 0 25 50 Feet		<b>MAP LOCATION</b>	
			<b>DELINEATED WETLANDS AND STREAMS</b> <b>EAST POINT ENERGY CENTER, LLC</b> <b>TOWN OF SHARON, NY</b> <b>SHEET 80 OF 105</b>	
Data: TRC 2017-2019; Base Map: NYS Office of Information Technology Services, GIS Program Office, 2018		FIGURE 22-3		SEPTEMBER 2019
		Map Produced by		



<p> Project Area</p> <p> Delineated</p> <p><small>Data: TRC 2017-2019; Base Map: NYS Office of Information Technology Services, GIS Program Office, 2018</small></p>	<p><b>Proposed Facility Components</b></p> <p> 500-Foot Radius Around LOD</p> <div data-bbox="897 2741 937 2874"></div> <div data-bbox="685 2937 937 3030"><p>1 inch = 50 feet</p><p>0 25 50 Feet</p></div>		<p><b>MAP LOCATION</b></p>	<div data-bbox="1632 2741 1814 2828"></div> <div data-bbox="1522 2828 1945 2968"><p><b>DELINEATED WETLANDS AND STREAMS</b></p><p><b>EAST POINT ENERGY CENTER, LLC</b></p><p><b>TOWN OF SHARON, NY</b></p><p><b>SHEET 81 OF 105</b></p></div> <div data-bbox="1522 2968 1945 3030"><table border="1"><tr><td>FIGURE 22-3</td><td>SEPTEMBER 2019</td></tr><tr><td colspan="2">Map Produced by </td></tr></table></div>	FIGURE 22-3	SEPTEMBER 2019	Map Produced by 	
FIGURE 22-3	SEPTEMBER 2019							
Map Produced by 								








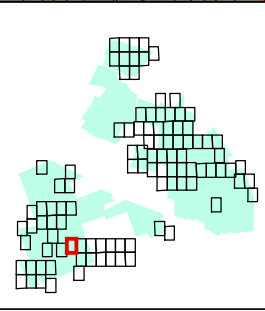






<p> Project Area</p> <p> Delineated Wetlands</p> <p><b>Proposed Facility Components</b></p> <p> 500-Foot Radius Around LOD</p> <p> Limit of Disturbance (LOD)</p> <p> Fence</p> <p> PV Panel Array</p> <p> N</p> <p>1 inch = 50 feet</p> <p>0 25 50 Feet</p> <p><small>Data: TRC 2017-2019; Base Map: NYS Office of Information Technology Services, GIS Program Office, 2018</small></p>		<p><b>MAP LOCATION</b></p>	<p></p> <p><b>DELINEATED WETLANDS AND STREAMS</b></p> <p><b>EAST POINT ENERGY CENTER, LLC</b></p> <p><b>TOWN OF SHARON, NY</b></p> <p><b>SHEET 82 OF 105</b></p> <p>FIGURE 22-3      SEPTEMBER 2019</p> <p>Map Produced by </p>
---	--	----------------------------	---



<p> Project Area</p> <p> Delineated</p> <p><b>Proposed Facility Components</b></p> <ul style="list-style-type: none"><li> 500-Foot Radius Around LOD</li><li> Limit of Disturbance (LOD)</li><li> Fence</li><li> PV Panel Array</li></ul> <p><small>Data: TRC 2017-2019; Base Map: NYS Office of Information Technology Services, GIS Program Office, 2018</small></p>	<p>1 inch = 50 feet</p> <p>0 25 50 Feet</p> <p></p>		<p><b>MAP LOCATION</b></p>	<p></p> <p><b>DELINEATED WETLANDS AND STREAMS</b></p> <p><b>EAST POINT ENERGY CENTER, LLC</b></p> <p><b>TOWN OF SHARON, NY</b></p> <p><b>SHEET 83 OF 105</b></p> <table border="1"><tr><td>FIGURE 22-3</td><td>SEPTEMBER 2019</td></tr><tr><td colspan="2">Map Produced by </td></tr></table>	FIGURE 22-3	SEPTEMBER 2019	Map Produced by	
FIGURE 22-3	SEPTEMBER 2019							
Map Produced by								



<p> Project Area</p> <p> Delineated Wetlands</p> <p><b>Proposed Facility Components</b></p> <p> 500-Foot Radius Around LOD</p> <p> Limit of Disturbance (LOD)</p> <p> Fence</p> <p> PV Panel Array</p> <p><small>Data: TRC 2017-2019; Base Map: NYS Office of Information Technology Services, GIS Program Office, 2018</small></p>	<p>1 inch = 50 feet</p> <p>0 25 50 Feet</p> <p></p> <p></p>	<p><b>MAP LOCATION</b></p> <p></p>	<p></p> <p><b>DELINEATED WETLANDS AND STREAMS</b></p> <p><b>EAST POINT ENERGY CENTER, LLC</b></p> <p><b>TOWN OF SHARON, NY</b></p> <p><b>SHEET 84 OF 105</b></p> <table border="1"><tr><td>FIGURE 22-3</td><td>SEPTEMBER 2019</td></tr><tr><td colspan="2">Map Produced by </td></tr></table>	FIGURE 22-3	SEPTEMBER 2019	Map Produced by 	
FIGURE 22-3	SEPTEMBER 2019						
Map Produced by 