



<p>Legend</p> <p> Project Area</p> <p> Delineated Wetlands</p> <p> Delineated Stream</p> <p> Delineated Stream</p>	<p>Proposed Facility Components</p> <p> 500-Foot Radius Around LOD</p> <p> Limit of Disturbance (LOD)</p> <p> Buried Collector Line</p> <p> Fence</p> <p> HDD Location</p> <p> PV Panel Array</p>	<p>1 inch = 50 feet</p> <p>0 25 50 Feet</p>		MAP LOCATION		
	<p>DELINEATED WETLANDS AND STREAMS</p> <p>EAST POINT ENERGY CENTER, LLC</p> <p>TOWN OF SHARON, NY</p> <p>SHEET 17 OF 105</p>					
	<p>FIGURE 22-3</p> <p>SEPTEMBER 2019</p> <p>Map Produced by </p>					

Data: TRC 2017-2019; Base Map: NYS Office of Information Technology Services, GIS Program Office, 2018










<div><div></div><div>Project Area</div></div> <div><div></div><div>Delineated Wetlands</div></div> <div><div></div><div>Delineated Stream</div></div> <div><div></div><div>Predicted Wetland</div></div> <div><div></div><div>Predicted Stream</div></div>	<div><div><div><div></div><div>500-Foot Radius Around LOD</div></div><div><div></div><div>Limit of Disturbance (LOD)</div></div><div><div></div><div>Buried Collector Line</div></div><div><div>x</div><div>Fence</div></div><div><div></div><div>Infiltration Trench</div></div><div><div></div><div>Inverter</div></div><div><div></div><div>Access Road</div></div><div><div></div><div>HDD Location</div></div><div><div></div><div>PV Panel Array</div></div></div><div><div>1 inch = 50 feet</div><div>02550</div><div>Feet</div></div></div>	<div><div></div><div>N</div></div> <div><div></div><div></div></div>	<div><div>MAP LOCATION</div><div><div></div><div>New York</div></div></div>	<div><div><div><div>NEXTERA[®]</div><div>ENERGY</div><div>RESOURCES</div></div><div><div>DELINEATED WETLANDS AND STREAMS</div><div>EAST POINT ENERGY CENTER, LLC</div><div>TOWN OF SHARON, NY</div><div>SHEET 18 OF 105</div></div><div><div>FIGURE 22-3</div><div>SEPTEMBER 2019</div></div><div><div>Map Produced by</div><div>TRC</div></div></div></div>
--	---	--	---	---

Data: TRC 2017-2019; Base Map: NYS Office of Information Technology Services, GIS Program Office, 2018

Gilberts Corners Rd

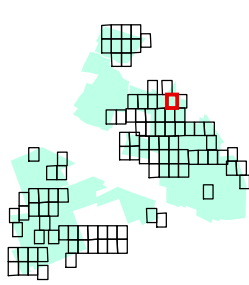
W-AJF-11

 Project Area
 Delineated Wetlands

Proposed Facility Components
 500-Foot Radius Around LOD
 Limit of Disturbance (LOD)
x - Fence
 Infiltration Trench
 Access Road
 PV Panel Array

1 inch = 50 feet
0 25 50 Feet

N




MAP LOCATION



**DELINEATED WETLANDS
AND STREAMS**
EAST POINT ENERGY CENTER, LLC
TOWN OF SHARON, NY
SHEET 19 OF 105

FIGURE 22-3 SEPTEMBER 2019

Map Produced by 

Data: TRC 2017-2019; Base Map: NYS Office of Information Technology Services, GIS Program Office, 2018



<div><div></div><div>Project Area</div></div> <div><div></div><div>Delineated</div></div>	<div><div><div></div><div>Proposed Facility Components</div></div><div><div></div><div>500-Foot Radius Around LOD</div></div><div><div></div><div>Limit of Disturbance (LOD)</div></div><div><div>x</div><div>Fence</div></div><div><div></div><div>PV Panel Array</div></div></div> <div><div><div></div><div>1 inch = 50 feet</div></div><div><div>0</div><div>25</div><div>50</div><div>Feet</div></div></div>	<div><div></div><div>MAP LOCATION</div></div> <div><div></div><div>New York</div></div>	<div><div><div>NEXTERA[®]</div><div>ENERGY</div><div>RESOURCES</div></div><div><div>DELINEATED WETLANDS AND STREAMS</div><div>EAST POINT ENERGY CENTER, LLC</div><div>TOWN OF SHARON, NY</div><div>SHEET 20 OF 105</div></div><div><div>FIGURE 22-3</div><div>SEPTEMBER 2019</div></div><div><div>Map Produced by</div><div>TRC</div></div></div>
---	---	---	--

Data: TRC 2017-2019; Base Map: NYS Office of Information Technology Services, GIS Program Office, 2018



<div><div></div><div>Project Area</div></div> <div><div></div><div>Delineated Wetlands (Likely NYSDEC Jurisdictional)</div></div> <div><div></div><div>100-Foot Radius Around Likely NYSDEC Jurisdictional Wetlands</div></div> <div><div></div><div>Predicted</div></div>	<div><div><div></div><div>500-Foot Radius Around LOD</div></div><div><div></div><div>Limit of Disturbance (LOD)</div></div><div><div></div><div>Buried Collector Line</div></div><div><div>x</div><div>Fence</div></div><div><div></div><div>Infiltration Trench</div></div><div><div></div><div>Access Road</div></div><div><div></div><div>PV Panel Array</div></div></div> <div><div>1 inch = 50 feet</div><div>0 25 50 Feet</div></div>	<div><div></div><div></div></div>	<div><div>MAP LOCATION</div><div></div></div>	<div><div><div>NEXTERA[®]</div><div>ENERGY</div><div>RESOURCES</div></div><div><div>DELINEATED WETLANDS AND STREAMS</div><div>EAST POINT ENERGY CENTER, LLC</div><div>TOWN OF SHARON, NY</div><div>SHEET 21 OF 105</div></div><div><div>FIGURE 22-3</div><div>SEPTEMBER 2019</div></div><div><div>Map Produced by</div><div>TRC</div></div></div>
--	---	-----------------------------------	---	--

Data: TRC 2017-2019; Base Map: NYS Office of Information Technology Services, GIS Program Office, 2018



<div><div></div>Project Area</div> <div><div></div>Predicted Wetland</div>	<div>Proposed Facility Components</div> <div><div></div>500-Foot Radius Around LOD</div> <div><div></div>Limit of Disturbance (LOD)</div> <div><div>X</div>Fence</div> <div><div></div>Infiltration Trench</div> <div><div></div>Access Road</div>	<div><div></div></div> <div><div>1 inch = 50 feet</div><div>02550</div><div>Feet</div></div>	<div><div></div></div> <div><div></div></div>	<div>MAP LOCATION</div> <div><div></div><div>New York</div></div>	<div><div><div>NEXTERA[®]</div><div>ENERGY</div><div>RESOURCES</div></div></div> <div><div>DELINEATED WETLANDS AND STREAMS</div><div>EAST POINT ENERGY CENTER, LLC</div><div>TOWN OF SHARON, NY</div><div>SHEET 22 OF 105</div></div> <div><div>FIGURE 22-3</div><div>SEPTEMBER 2019</div></div> <div><div>Map Produced by</div><div><div>TRC</div></div></div>
--	---	--	---	--	--

Data: TRC 2017-2019; Base Map: NYS Office of Information Technology Services, GIS Program Office, 2018



<p>Legend</p> <ul style="list-style-type: none">Project AreaDelineatedDelineatedPredictedPredicted Stream <p><small>Data: TRC 2017-2019; Base Map: NYS Office of Information Technology Services, GIS Program Office, 2018</small></p>	<p>Proposed Facility Components</p> <ul style="list-style-type: none">500-Foot Radius Around LOD <p>1 inch = 50 feet</p> <p>0 25 50 Feet</p>		<p>MAP LOCATION</p>	<p>NEXTERA ENERGY RESOURCES</p> <p>DELINEATED WETLANDS AND STREAMS</p> <p>EAST POINT ENERGY CENTER, LLC</p> <p>TOWN OF SHARON, NY</p> <p>SHEET 23 OF 105</p> <p>FIGURE 22-3 SEPTEMBER 2019</p> <p>Map Produced by TRC</p>
---	---	--	----------------------------	---



<div><div></div>Project Area</div> <div><div></div>Delineated Wetlands</div> <div><div></div>Delineated Stream</div> <div><div></div>Predicted Wetland</div>	<div>Proposed Facility Components</div> <div><div></div>500-Foot Radius Around LOD</div> <div><div></div>Limit of Disturbance (LOD)</div> <div><div>X</div>Fence</div>	<div><div></div><div>N</div></div> <div><div>02550</div><div>1 inch = 50 feet</div><div>Feet</div></div> <div></div>	<div>MAP LOCATION</div> <div></div>	<div><div>NEXTERA[®]</div><div>ENERGY</div><div>RESOURCES</div></div> <div><div>DELINEATED WETLANDS AND STREAMS</div><div>EAST POINT ENERGY CENTER, LLC</div><div>TOWN OF SHARON, NY</div><div>SHEET 24 OF 105</div></div> <div><div>FIGURE 22-3</div><div>SEPTEMBER 2019</div></div> <div><div>Map Produced by</div><div></div></div>
--	---	--	-------------------------------------	---



<p>Legend</p> <ul style="list-style-type: none"> Project Area Delineated Wetlands Delineated Stream <p>Proposed Facility Components</p> <ul style="list-style-type: none"> 500-Foot Radius Around LOD Limit of Disturbance (LOD)x Fence PV Panel Array <p><small>Data: TRC 2017-2019; Base Map: NYS Office of Information Technology Services, GIS Program Office, 2018</small></p>	<p>1 inch = 50 feet</p> <p>0 25 50 Feet</p> <p>N</p>		<p>MAP LOCATION</p>	<p>NEXTERA ENERGY RESOURCES</p> <p>DELINEATED WETLANDS AND STREAMS</p> <p>EAST POINT ENERGY CENTER, LLC</p> <p>TOWN OF SHARON, NY</p> <p>SHEET 25 OF 105</p> <p>FIGURE 22-3 SEPTEMBER 2019</p> <p>Map Produced by TRC</p>
---	--	--	----------------------------	---



Project Area Delineated Wetlands	Proposed Facility Components 500-Foot Radius Around LOD Limit of Disturbance (LOD) Buried Collector Line Fence PV Panel Array	 1 inch = 50 feet 0 25 50 Feet		MAP LOCATION 	 DELINEATED WETLANDS AND STREAMS EAST POINT ENERGY CENTER, LLC TOWN OF SHARON, NY SHEET 26 OF 105
Data: TRC 2017-2019; Base Map: NYS Office of Information Technology Services, GIS Program Office, 2018				FIGURE 22-3 SEPTEMBER 2019 Map Produced by	



<p> Project Area</p> <p> Delineated Wetlands</p> <p><small>Data: TRC 2017-2019; Base Map: NYS Office of Information Technology Services, GIS Program Office, 2018</small></p>	<p>Proposed Facility Components</p> <ul style="list-style-type: none"> 500-Foot Radius Around LOD Limit of Disturbance (LOD) Buried Collector Line Fence Infiltration Trench Access Road PV Panel Array <p>1 inch = 50 feet</p> <p>0 25 50 Feet</p>		<p>MAP LOCATION</p>	<p></p> <p>DELINEATED WETLANDS AND STREAMS</p> <p>EAST POINT ENERGY CENTER, LLC</p> <p>TOWN OF SHARON, NY</p> <p>SHEET 27 OF 105</p> <table border="1"><tr><td>FIGURE 22-3</td><td>SEPTEMBER 2019</td></tr><tr><td colspan="2">Map Produced by </td></tr></table>	FIGURE 22-3	SEPTEMBER 2019	Map Produced by	
FIGURE 22-3	SEPTEMBER 2019							
Map Produced by								



<p> Project Area</p> <p> Delineated Wetlands</p> <p>Proposed Facility Components</p> <ul style="list-style-type: none"> 500-Foot Radius Around LOD Limit of Disturbance (LOD) Buried Collector Line Fence PV Panel Array <p><small>Data: TRC 2017-2019; Base Map: NYS Office of Information Technology Services, GIS Program Office, 2018</small></p>	<p>1 inch = 50 feet</p> <p>0 25 50 Feet</p> <p></p>		<p>MAP LOCATION</p>	<p></p> <p>DELINEATED WETLANDS AND STREAMS</p> <p>EAST POINT ENERGY CENTER, LLC</p> <p>TOWN OF SHARON, NY</p> <p>SHEET 28 OF 105</p> <table border="1"><tr><td>FIGURE 22-3</td><td>SEPTEMBER 2019</td></tr><tr><td colspan="2">Map Produced by </td></tr></table>	FIGURE 22-3	SEPTEMBER 2019	Map Produced by	
FIGURE 22-3	SEPTEMBER 2019							
Map Produced by								



<div>Predicted Wetland</div> <div>Proposed Facility Components 500-Foot Radius Around LOD</div> <div> 1 inch = 50 feet 0 25 50 Feet</div>		MAP LOCATION		
			DELINEATED WETLANDS AND STREAMS EAST POINT ENERGY CENTER, LLC TOWN OF SHARON, NY SHEET 29 OF 105	
			FIGURE 22-3	SEPTEMBER 2019
		Map Produced by		

Data: TRC 2017-2019; Base Map: NYS Office of Information Technology Services, GIS Program Office, 2018



<div><div></div><div>Project Area</div></div> <div><div></div><div>Delineated Wetlands (Likely NYSDEC Jurisdictional)</div></div> <div><div></div><div>100-Foot Radius Around Likely NYSDEC Jurisdictional Wetlands</div></div> <div><div></div><div>Predicted Wetland</div></div>	<div><div><div></div><div>500-Foot Radius Around LOD</div></div><div><div></div><div>Limit of Disturbance (LOD)</div></div><div><div></div><div>Fence</div></div><div><div></div><div>PV Panel Array</div></div></div> <div><div></div><div>1 inch = 50 feet</div><div>0 25 50 Feet</div></div>	<div><div></div><div></div></div>	<div><div>MAP LOCATION</div><div><div>New York</div></div></div>	<div><div><div>NEXTERA[®]</div><div>ENERGY</div><div>RESOURCES</div></div><div><div>DELINEATED WETLANDS AND STREAMS</div><div>EAST POINT ENERGY CENTER, LLC</div><div>TOWN OF SHARON, NY</div><div>SHEET 30 OF 105</div></div><div><div>FIGURE 22-3</div><div>SEPTEMBER 2019</div></div><div><div>Map Produced by</div><div>TRC</div></div></div>
--	---	-----------------------------------	--	--

Data: TRC 2017-2019; Base Map: NYS Office of Information Technology Services, GIS Program Office, 2018



<p> Project Area</p> <p> Delineated Wetlands (Likely NYSDEC Jurisdictional)</p> <p> 100-Foot Radius Around Likely NYSDEC Jurisdictional Wetlands</p> <p><small>Data: TRC 2017-2019; Base Map: NYS Office of Information Technology Services, GIS Program Office, 2018</small></p>	<p>Proposed Facility Components</p> <p> 500-Foot Radius Around LOD</p> <p> Limit of Disturbance (LOD)</p> <p> Fence</p> <p> PV Panel Array</p> <div><p>1 inch = 50 feet</p><p>0 25 50 Feet</p></div>		<p>MAP LOCATION</p>	<p></p> <p>DELINEATED WETLANDS AND STREAMS</p> <p>EAST POINT ENERGY CENTER, LLC</p> <p>TOWN OF SHARON, NY</p> <p>SHEET 31 OF 105</p> <table border="1"><tr><td>FIGURE 22-3</td><td>SEPTEMBER 2019</td></tr><tr><td colspan="2">Map Produced by </td></tr></table>	FIGURE 22-3	SEPTEMBER 2019	Map Produced by	
FIGURE 22-3	SEPTEMBER 2019							
Map Produced by								



<div><div></div>Project Area</div> <div><div></div>Delineated Wetlands (Likely NYSDEC Jurisdictional)</div> <div><div></div>100-Foot Radius Around Likely NYSDEC Jurisdictional Wetlands</div>	<div>Proposed Facility Components</div> <div><div></div>500-Foot Radius Around LOD</div> <div><div></div>Limit of Disturbance (LOD)</div> <div><div>x</div>Fence</div> <div><div></div>PV Panel Array</div>	<div><div></div><div>1 inch = 50 feet</div><div>02550</div><div>Feet</div></div> <div><div></div><div></div></div>	<div><div>MAP LOCATION</div><div><div></div><div>New York</div></div></div>	<div><div><div>NEXTERA[®]</div><div>ENERGY</div><div>RESOURCES</div></div><div><div>DELINEATED WETLANDS AND STREAMS</div><div>EAST POINT ENERGY CENTER, LLC</div><div>TOWN OF SHARON, NY</div><div>SHEET 32 OF 105</div></div><div><div>FIGURE 22-3</div><div>SEPTEMBER 2019</div></div><div><div>Map Produced by</div><div><div></div>TRC</div></div></div>
--	--	--	---	---

Data: TRC 2017-2019; Base Map: NYS Office of Information Technology Services, GIS Program Office, 2018