


 Project Area

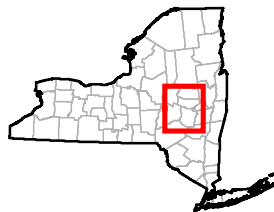
Peak acceleration, expressed as a percent of standard gravity (g)



0 1 2 3 4 5

 Miles

MAP LOCATION




**SEISMIC HAZARD
IN THE PROJECT AREA**
2% PROBABILITY OF EXCEEDANCE IN 50 YEARS

**EAST POINT
ENERGY CENTER, LLC
TOWN OF SHARON, NY**

FIGURE 10

SEPTEMBER 2018

Map Produced by 

Data: USGS, 2014
Base Map: Esri and
its contributors, USGS